

Glamorgan Ridgeway Walk

Glamorgan Ridgeway Walk

The Glamorgan Ridgeway Walk is a scenic long distance path in South Wales. It follows public footpaths, bridleways, forest tracks, common land and quiet lanes along the ridgeline from Margam Country Park, near Port Talbot, through spectacular upland and valley scenery to Caerphilly Castle.

The 27 mile (43 km) route along the southern edge of the South Wales Coalfield offers panoramic views of the rugged narrow valleys and the Brecon Beacons to the north, and across the Vale to the Bristol Channel to the south, with Devon and Somerset beyond.

The route is way-marked throughout and shown on the OS Explorer sheets 151, 165 and 166. It connects with other long distance and short circular walks.

En route, villages and pubs offer refreshments and there is accommodation as well. For further information see www.VisitWales.co.uk

The Glamorgan Ridgeway Walk includes some stiles and strenuous climbs with an overall height gain of 5818 ft (1774m). Care should be taken when crossing highways. Strong footwear, weatherproof clothing and a 1:25000 map is recommended.

Public transport is available at various points along the route including rail stations at Port Talbot Parkway (for Margam Park) and Caerphilly. There are direct bus services Nos. X1 and 224 to Margam Park from Port Talbot Parkway, or visitors can cycle the 6kms to the park. For further information visit: www.traveline-cymru.info





Margam Castle



'Bro' stone at the pulpit



View from Mynydd Baedan



Llynfi River from Shwt



Llangeinor & Garw Valley



Looking West along the Ridgeway



Yr Allt



Llantrisant Castle



View from the Garth



Coed Rhiw'r Ceiliog



Caerphilly Common



Caerphilly Castle

Further Information

For further information about this walk please contact:

Email: RidgewayWalk@bridgend.gov.uk

Telephone: 01656 642593

For downloadable copies of this leaflet please see:

www.cardiff.gov.uk/countryside

NEXT PAGE

PREVIOUS PAGE



Cyngor Bwrdeistref Siro

BRIDGEND
County Borough Council

Neath Port Talbot County Borough Council
Bwrdeistref Siro Castell-neddu Port Talbot

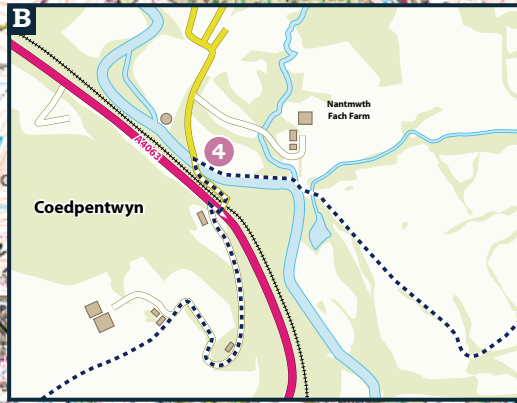
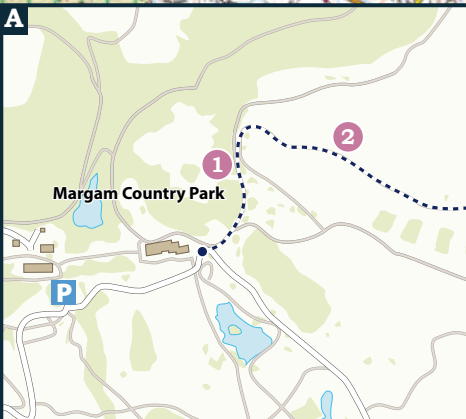
CARDIFF
CAERDYDD



STRONG HERITAGE | STRONG FUTURE
RHONDDA CYNON TAF
TREFTADAETH GADARN | DYFODOL SICR

Cyngor Cefn Gwlad Cymru
Countryside Council for Wales

Noddir gan
Lywodraeth Cynulliad Cymru
Sponsored by
Welsh Assembly Government

CAERPHELLY
COUNTY BOROUGH COUNCIL
CYNGOR BWRDEISTREF SIROL
CAERFFILI



 Trail Route
 Image Numbers 1-12 (See overleaf)

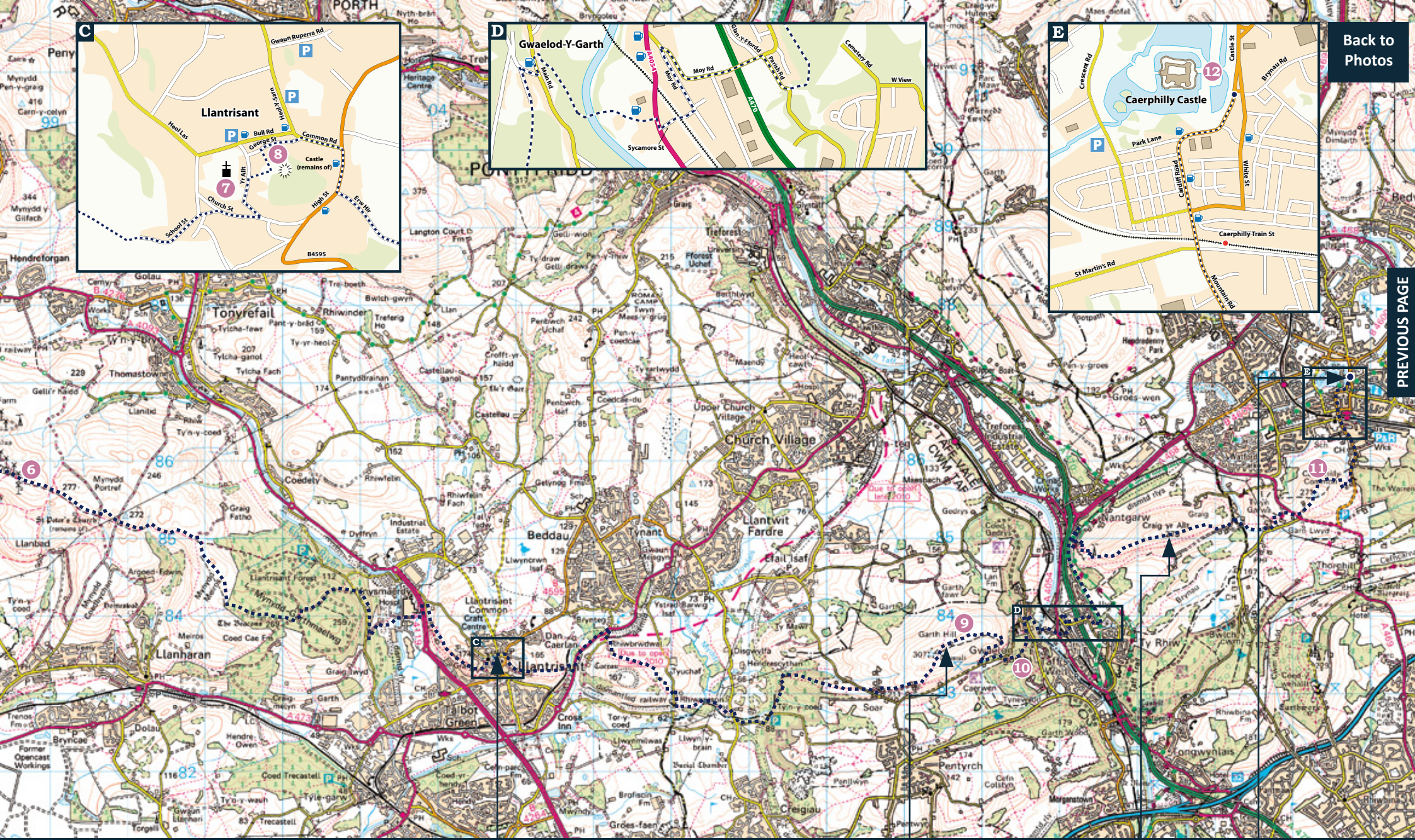
Margam Country Park 60m

Mynydd Baedan 240m

Mynydd Maendy 270m

NEXT PAGE

PREVIOUS PAGE



Back to Photos

PREVIOUS PAGE

Llantrisant 140m

Garth Hill 300m

Graig Yr Allt 250m

Caerphilly Castle 80m

Route Profile